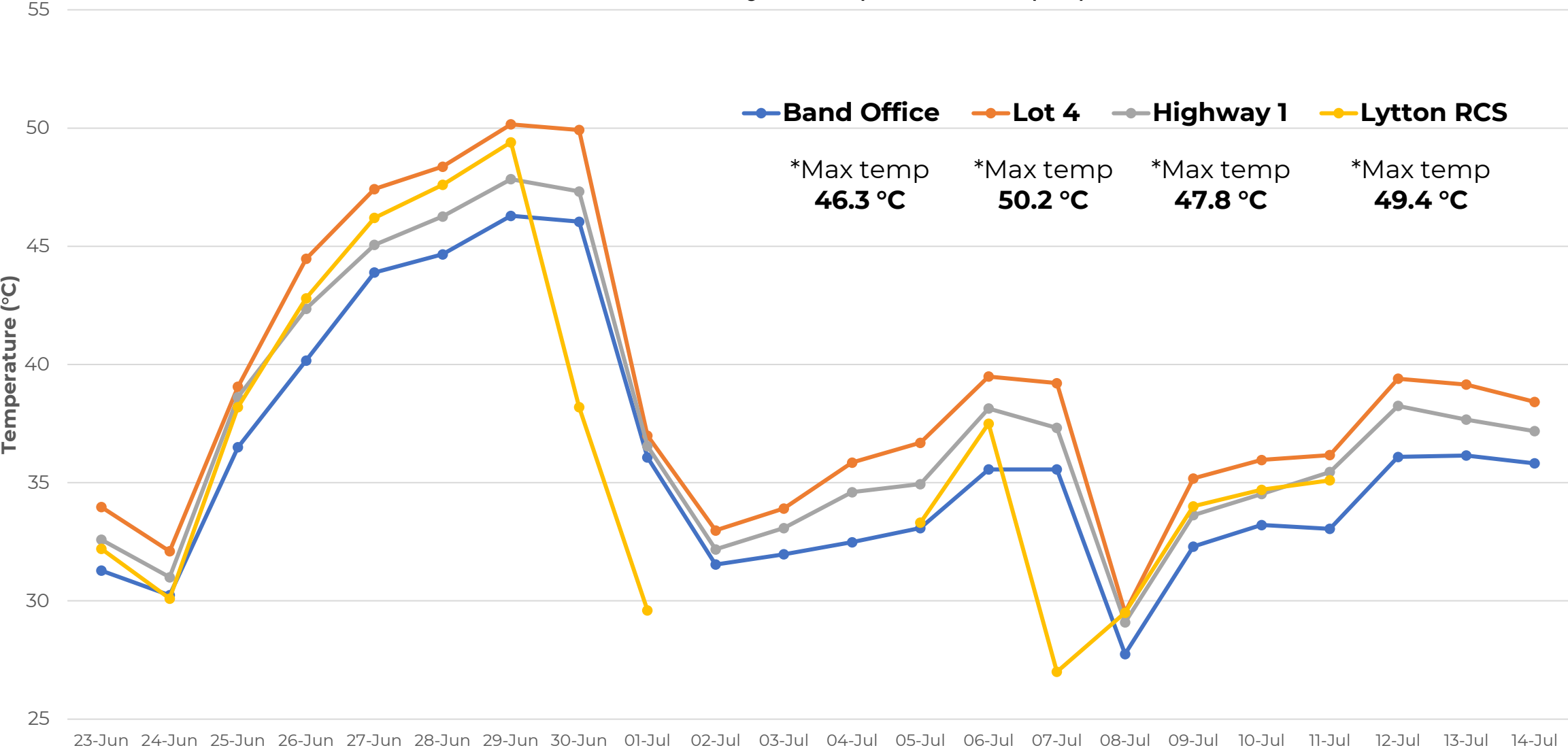


# Maximum Daily Temperature (°C)



● **Band Office**     
 ● **Lot 4**     
 ● **Highway 1**     
 ● **Lytton RCS**

\*Max temp **46.3 °C**     
 \*Max temp **50.2 °C**     
 \*Max temp **47.8 °C**     
 \*Max temp **49.4 °C**

\*Data for Lytton RCS missing from July 2 – July 5 and onwards from July 12

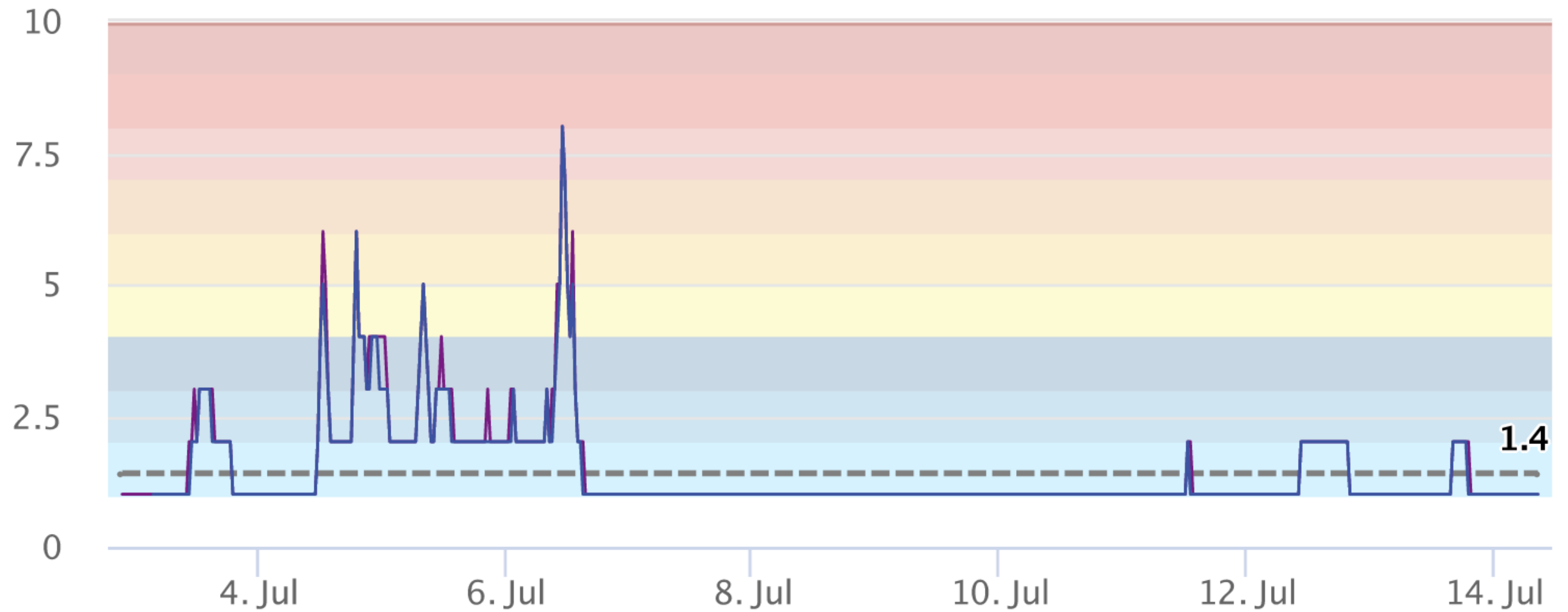
# Total Precipitation From June 23, 2021 - July 14, 2021 (mm)

<b>BAND OFFICE</b>	<b>LOT 4</b>	<b>HIGHWAY 1</b>	<b>LYTTON RCS</b>
0.6 mm	0.4 mm	0.6 mm	3.7 mm

	<b>Band Office</b> <i>June 23, 2021 - July 14, 2021</i>	<b>Lot 4</b> <i>June 23, 2021 - July 14, 2021</i>	<b>Highway #1</b> <i>June 23, 2021 - July 14, 2021</i>	<b>Lytton RCS</b> <i>June 23, 2021 - July 12, 2021</i>
<b>Daily Wind Speed (km/h)</b>				
Maximum	15	32	33	48
Average	6	10	9	17
<b>Daily Gust Speed (km/h)</b>				
Maximum	38	53	50	-

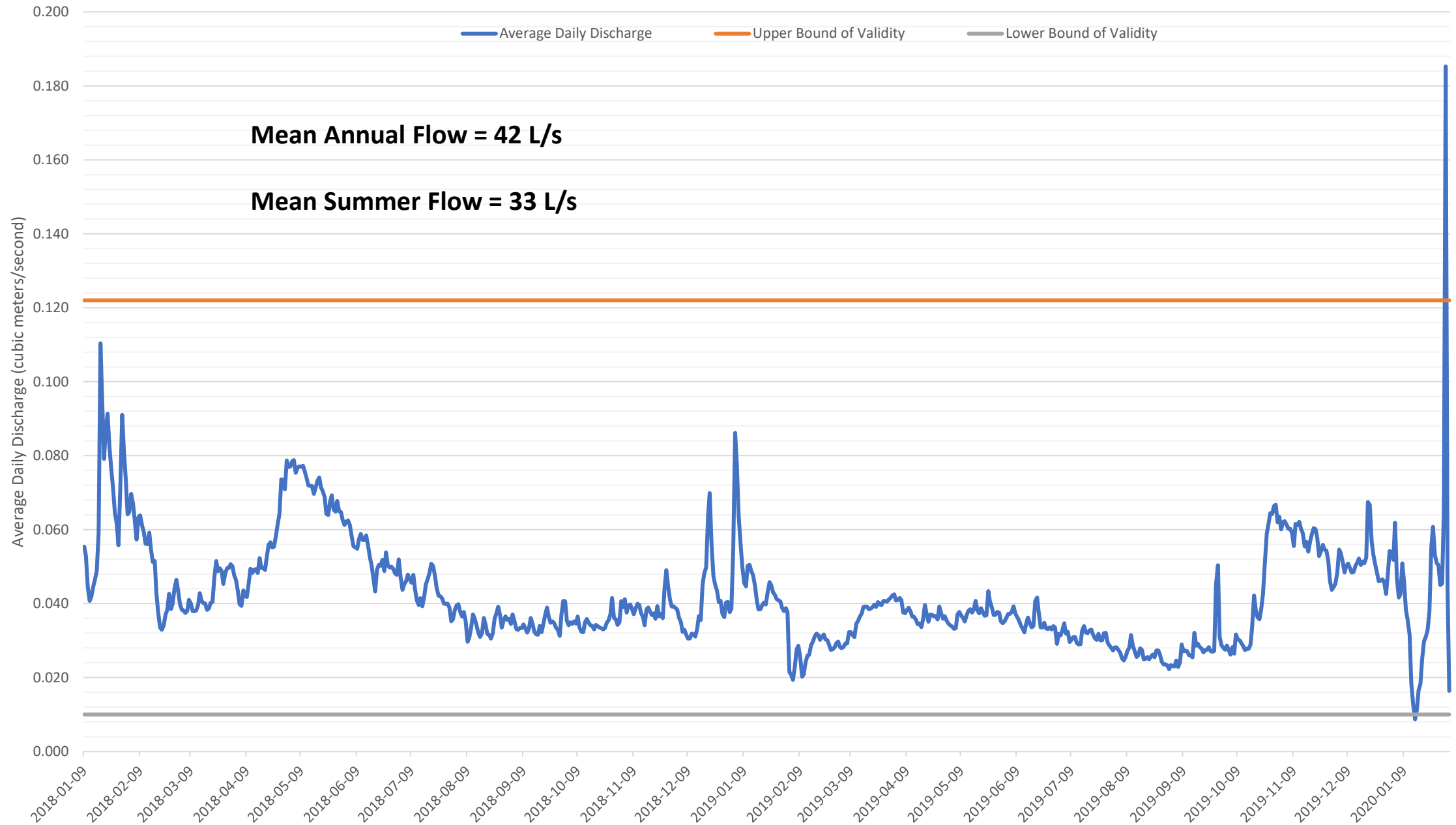


# Canadian AQHI 30 Minute Average



--- Average    — kanaka bar band office A    — kanaka bar band office B

# Morneylun Creek - Daily Discharge



# Nekliptum Creek - Daily Discharge

